



Government of West Bengal

Office of the District Magistrate & District Municipal Election Officer  
Municipal Affairs Section: Dakshin Dinajpur, Balurghat

**Notice for delimitation of Municipal wards of Buniadpur Municipality.**

It is hereby notified for public information that the proposal for delimitation of wards of the Buniadpur Municipality has been prepared by the sub-divisional officer, Gangarampur at Buniadpur in terms of section 8 West Bengal Municipal Act, 1993 read with notification no. 535/MA/O/C-4/IM-5/2004 Pt. II dated 31<sup>st</sup> July, 2015 of the Joint secretary, Municipal Affairs Department, Govt. of West Bengal and order no. 2559/SEC/ID-187/2015 dated 04/08/2015 and order no. 2842/SEC/ID-187/2015 dated 04/09/2015 copy of the proposal will be available for inspections at the office of the Buniadpur Municipality, the Office of the District Magistrate & District Municipal Election Officer, Dakshin Dinajpur Balurghat, Municipal Electoral registration officer and S.D.O, Gangarampur, at Buniadpur, B.D.O. Banshihari and District Website at ddinajpur.nic.in.

It is pertinent to mention that the number of wards has been 14 in the proposal the delimited wards have been assigned no. Starting from north east direction as per direction of the West Bengal state Election Commission.

The proposal along with the proposed ward boundaries is also hereby notified.

In case there is any suggestion/objection to the above proposal, it should be lodged on or before 5 P.M. 24/09/2015.

Every such objection/proposal submitted to this office later than the aforesaid date and time, will not be entertained.

Date : 15/09/2015

Place : Balurghat.

District Municipal Election Officer  
&

District Magistrate, Dakshin Dinajpur.

Dated 15/09/2015

Memo. No. 1790 / (9)/GMA

Copy forwarded for information:-

1-9) The President/Secretary \_\_\_\_\_, D/Dinajpur.

DMEO & District Magistrate,  
Dakshin Dinajpur, Balurghat.

Dated 15/09/2015

Memo. No. 1790 / (9)/1(1)/GMA

Copy forwarded for information:-

1) The Secretary West Bengal State Election Commission, 18 Sarojini Naidu Sarani, Kolkata-700017

DMEO & District Magistrate,  
Dakshin Dinajpur, Balurghat.

Dated 15/09/2015

Memo. No. 1790 / (9)/1(1)/(5)/GMA

Copy forwarded for information With the request to display to the notice in the office notice Board.

- 1) The Superintendent of Police, Dakshin Dinajpur, Balurghat.
- 2) The M.E.R.O. & S.D.O. Gangarampur at Buniadpur
- 3) The B.D.O. Banshihari, D/D
- 4) The Administrator, Buniadpur Municipality.
- 5) The D.I.O., N.I.C. D/Dinajpur, Balurghat may please display in the district Website.

DMEO & District Magistrate,  
Dakshin Dinajpur, Balurghat.

## Proposed Delimitation of Wards under Buniadpur Municipality

Ward no	Name of Section	Polling Station Part No.	Section wise voter	Total Voter(as per Draft Roll as on 1.1.2016)	Population (As per Census 2011 data)			Total	Section wise Population	% of SC	% of ST
					SC	ST	OTHERS				
1	Narayanpur	175	554	1331	432	276	1539	2247	953	19.23	12.28
	Rangapukur	175 (part)	477						726		
	Selimabad	157 (Part)	255						482		
	Mathkhidirpur	157	45						86		
2	Sherpur	173	1004	1664	562	32	1735	2329	1377	24.13	1.37
	Khusipur	174	660						952		
3	Haldi	156	317	2002	1061	58	1940	3059	538	34.68	1.90
	Mirjatpur	156	904						1442		
	Rashidpur	157(Part)	781						1079		
4	Barail Purba	171	883	1778	491	301	1714	2506	2506	19.59	12.01
	Barail Pashim	172	895								
5	Malom	178	1153	1556	861	148	1233	2242	1637	38.40	6.60
	Kashimpur	179 Part	314						471		
	Khalpara	179 Part	89						134		
6	Chaksadulla	180	980	1587	331	744	1370	2445	1464	13.54	30.43
	Kanthaltali	179(Part)	156						981		
	Milpara	179(Part)	127								
	Nalpukur	179(Part)	324								
7	Buniadpur Dakshin	170	809	1757	229	116	1872	2217	1052	10.33	5.23
	Buniadpur Pashim	167	948						1165		
8	Buniadpur hatpukur	169	750	1738	240	295	1672	2207	922	10.87	13.37
	Buniadpur Uttar	168	988						1285		
9	Aligara colony	159	738	1020	446	86	982	1602	1245	27.84	5.37
	Ramkrishnapally	159	44						357		
	Moyahar	158(Part)	238								
10	Koil	160	1062	1843	625	372	1711	2702	1530	23.13	13.77
	Aligara (except Moyahar)	158(Part)	781						1172		
11	Shibpur uttar	153(Part)	438	1087	977	3	577	1557	1557	62.75	0.19
	Chotoshibpur	153(Part)	59								
	Halderpara	153(Part)	590								
12	Shibpur Dakshin	154,155	1007	1289	368	72	1490	1930	1511	19.07	3.73
	Joydevpur	155	282						419		
13	Thingur	166	1201	1201	941	275	580	1796	1796	52.39	15.31
14	Amoi	165	1153	1929	1681	1229	215	3125	1869	53.79	39.33
	Karkha	164	776						1256		


  
 Sub-Divisional Magistrate  
 &  
 Sub-Divisional Officer  
 Buniadpur, D. Dinajpur

  
 Block Development Officer  
 Banshari Development Block

## Ward Boundaries of Buniadpur Municipality

Para 2(VI) of No. 2559/SEC/ID-187/2015 dated 04-08-2015 of Secretary, WB State Election Commission

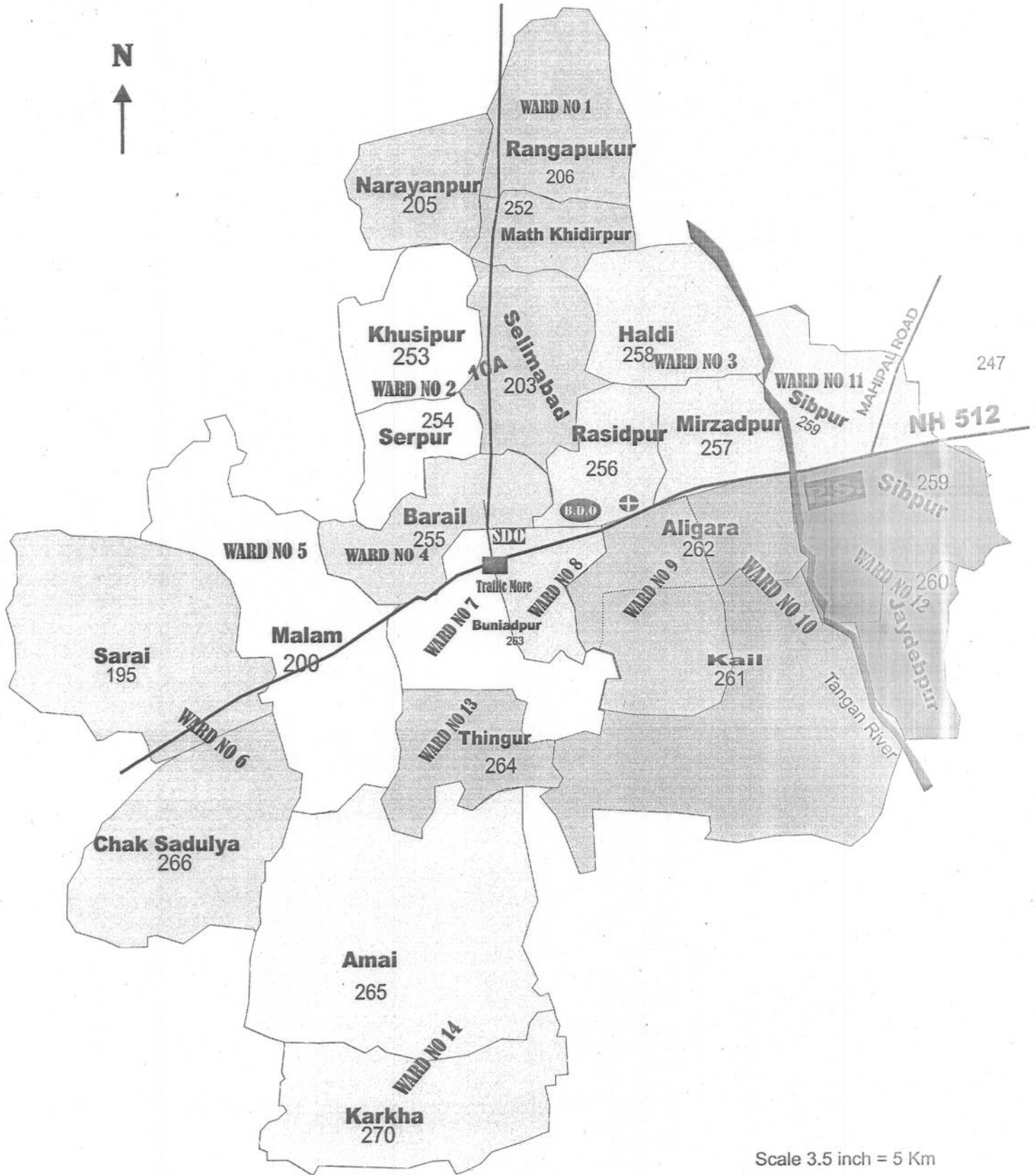
Ward No (From N-E to S-W)	Eastern Boundary	Western Boundary	Southern Boundary	Northern Boundary	AC No	AC Part No
1	Brajballavpur GP, Haldi	Khusiipur/Serpur	Barail/Rasidpur	Brajballavpur		175 (Except 2 mouzars excluded from municipal area, 157 (2 sections out of 3))
2	Selimabad	Khidirpur	Barail	Narayanpur		173, 174
3	River Tangan	Selimabad	NH 512	Math Khidirpur Brajballavpur		156, 157 (1 out of 3 sections)
4	Rahimpur	Malam	Buniadpur	Serpur/Selimabad		171, 172
5	Barail/Buniadpur/Thingur	Sarail/Chaksadulla	Amai	Rahimpur		178, 179 (2 sections out of 5))
6	Malam	Ghasipur	Shyampur	Malam		179 (3 sections out of 5)) 180
7	Buniadpur (E)	Malam	Thingur	Barail		167, 170
8	Aligara	Buniadpur (S)	Thingur	Barail		168, 169
9	Aligara/Koil	Buniadpur	Koil	NH 512		158 (1 section out of 2) 159
10	River Tangan	Buniadpur/Thingur	Sayestabad	NH 512		158 (1 section out of 2) 160
11	Dhitail	River Tangan	NH 512	Dhumpara		153
12	Sahananda/Gangarampur Block	River Tangan	Gangarampur Block	NH 512		154, 155
13	Kail	Malam	Amai	Buniadpur (S)		166
14	Sayestabad	Mahabari GP	Gourpara	Thingur		164, 165
<b>42, Harirampur</b>						

  
 Sub-Divisional Officer  
 Gangarampur, D.D.

  
 Block Development Officer  
 Bansihari Development Block

# UNIADPUR MUNICIPALITY

(SHOWING WARD BOUNDARY)

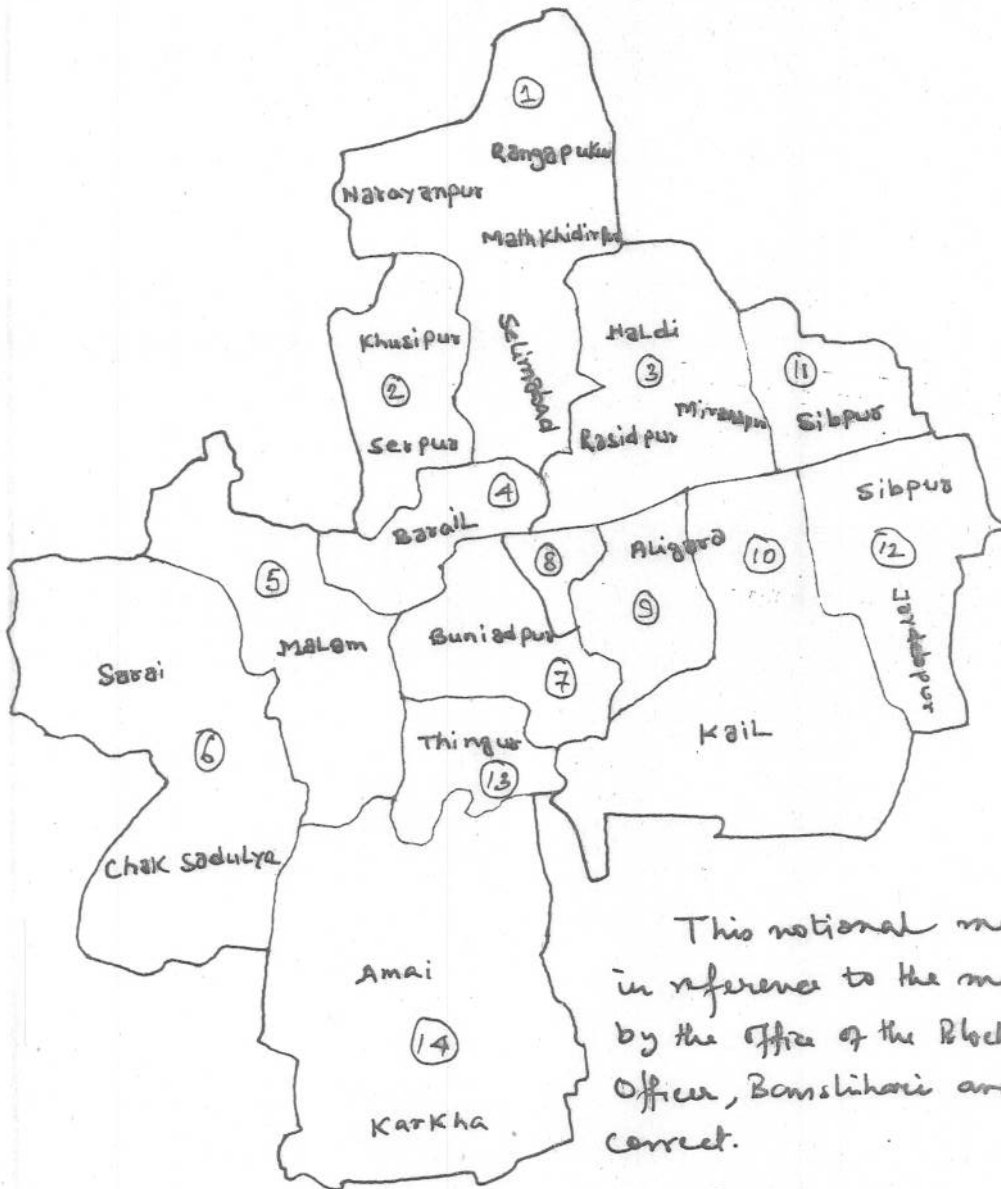


Scale 3.5 inch = 5 Km

# NOTIONAL MAP OF BUNIADPUR MUNICIPALITY



NOT TO SCALE.



This notional map is prepared in reference to the map supplied by the Office of the Block Development Officer, Banslihari and it is notionally correct.

*[Signature]*

*[Signature]*